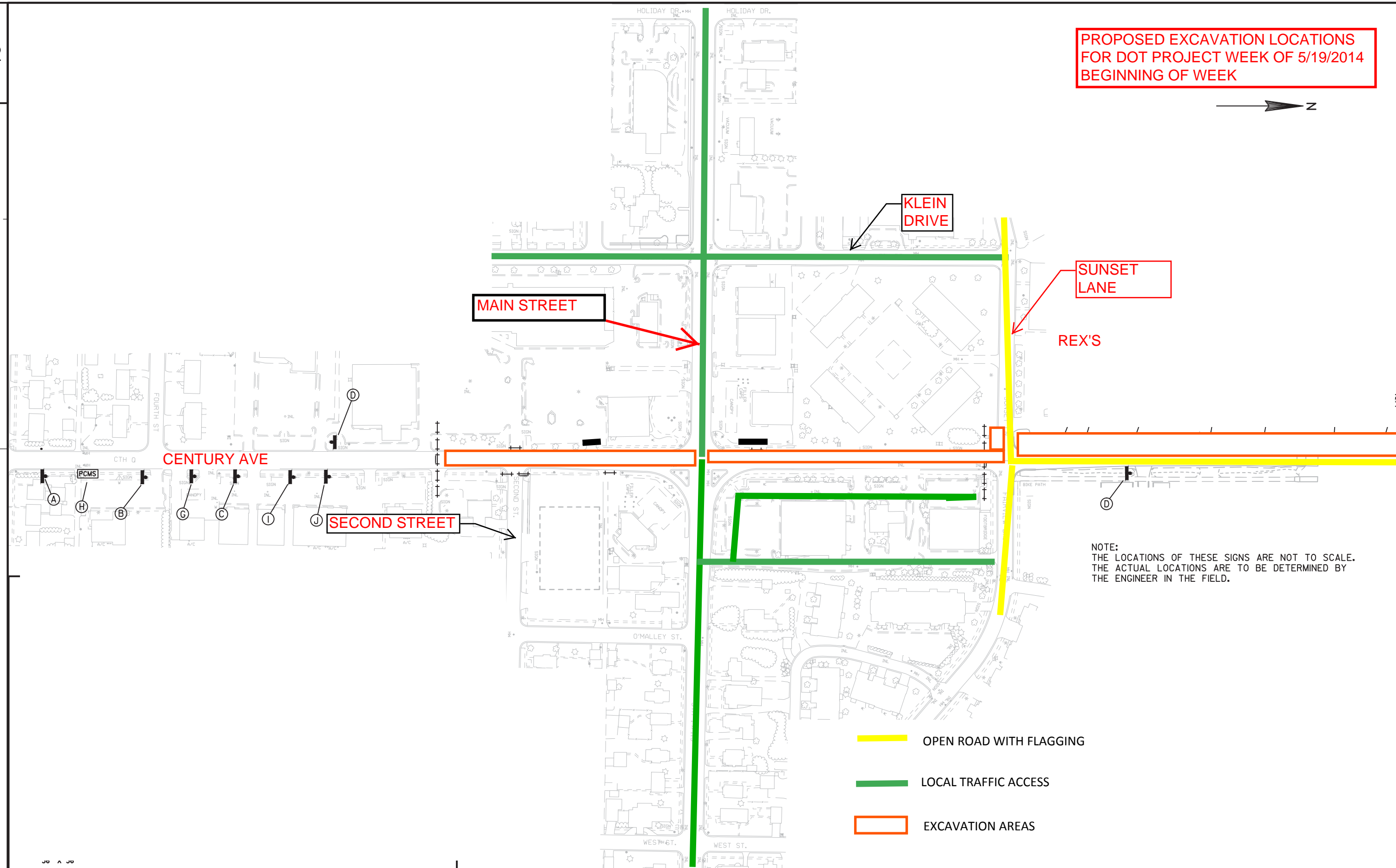





PROPOSED EXCAVATION LOCATIONS FOR DOT PROJECT WEEK OF 5/19/2014 BEGINNING OF WEEK



NOTE:  
THE LOCATIONS OF THESE SIGNS ARE NOT TO SCALE.  
THE ACTUAL LOCATIONS ARE TO BE DETERMINED BY  
THE ENGINEER IN THE FIELD.

-  OPEN ROAD WITH FLAGGING
-  LOCAL TRAFFIC ACCESS
-  EXCAVATION AREAS